


ORDINANCE NO. 2022-01
(Lassen County)
File: RZ# 2021-002

CORRECTION TO ORDINANCE NO. 467A-210, RECLASSIFYING CERTAIN LANDS IN THE UNINCORPORATED AREA OF THE COUNTY OF LASSEN AS TO ZONING REGULATIONS

The following ordinance, was duly and regularly passed and adopted by the Board of Supervisors of the County of Lassen, State of California, at a regular meeting of the Board of Supervisors held on the 11th day of January, 2022, by the following vote:

AYES: Supervisors Gallagher, Bridges, Albaugh, and Hammond.
NOES: None.
ABSTAIN: None.
ABSENT: Supervisor Hemphill.





Chairman of the Board of Supervisors,
County of Lassen, State of California

Attest:
Julie Bustamante
Clerk of the Board

BY 
MICHELE J. YDERRAGA, Deputy Clerk of the Board

I, MICHELE J. YDERRAGA, Deputy Clerk of the Board of the Board of Supervisors, County of Lassen, do hereby certify that the foregoing ordinance was adopted by the said Board of Supervisors at a regular meeting thereof held on the 11th day of January, 2022.




Deputy Clerk of the County of Lassen Board of Supervisors

THE BOARD OF SUPERVISORS OF THE COUNTY OF LASSEN,
STATE OF CALIFORNIA DOES ORDAIN AS FOLLOWS:

SECTION ONE: Purpose and Intent. Correction of Ordinance 467A-210, to reflect a determination made by Lassen County that the intent of Section Three of Ordinance 467A-210 was to rezone from A-1 (General Agricultural) to Open Space (O-S), only those federal lands (Lassen National Park) administered by the National Park Service. This correction would remove Assessor's Parcel Numbers 097-240-001, 002, 004, 005, 010, 011, 012, 014, and 015, which are privately owned, from the Open Space Zoning District, and pursuant to Section Four of Ordinance 467A-210 would place said Parcels in the U-C-2 (Upland Conservation Resource Management) Zoning District.

SECTION TWO: Correcting Statement. The zoning change (A-1 to O-S) effectuated by Section Three of Ordinance 467A-210, over the area described therein, applies only to federal lands (Lassen National Park) administered by the National Park Service.

SUMMARY OF ORDINANCE NO. 2022-02
ADOPTED ON January 11, 2022
BY THE LASSEN COUNTY BOARD OF SUPERVISORS

The ordinance corrects section Three of Ordinance 467A-210, to reflect a determination made by the Lassen County Department of Planning and Building Services that the intent of Section Three of Ordinance 467A-210 was to rezone from A-1 (General Agricultural) to Open Space, only those lands administered by Lassen National Park. This correction would remove Assessor's Parcel Numbers 097-240-001, 002, 004, 005, 010, 011, 012, 014, and 015, which are privately owned, from the Open Space Zoning District, and, pursuant to Section Four of Ordinance 467A-210, would place said Parcels in the U-C-2 (Upland Conservation Resource Management) Zoning District.

A complete copy of the ordinance is available for review in the office of the Clerk of the Board of Supervisors.


The ordinance was adopted by the following vote:

AYES: Supervisors Gallagher, Bridges, Albaugh, and Hammond.

NOES: None.

ABSTAIN: None.

ABSENT: Supervisor Hemphill.



JULIE BUSTAMANTE (deputy)
Clerk of the Board